

Geneva Lake

Legend

PASER Rating

- 1 & 2
- 3 & 4
- 5
- 6 & 7
- 8 & 9
- 10
- Municipal Boundary

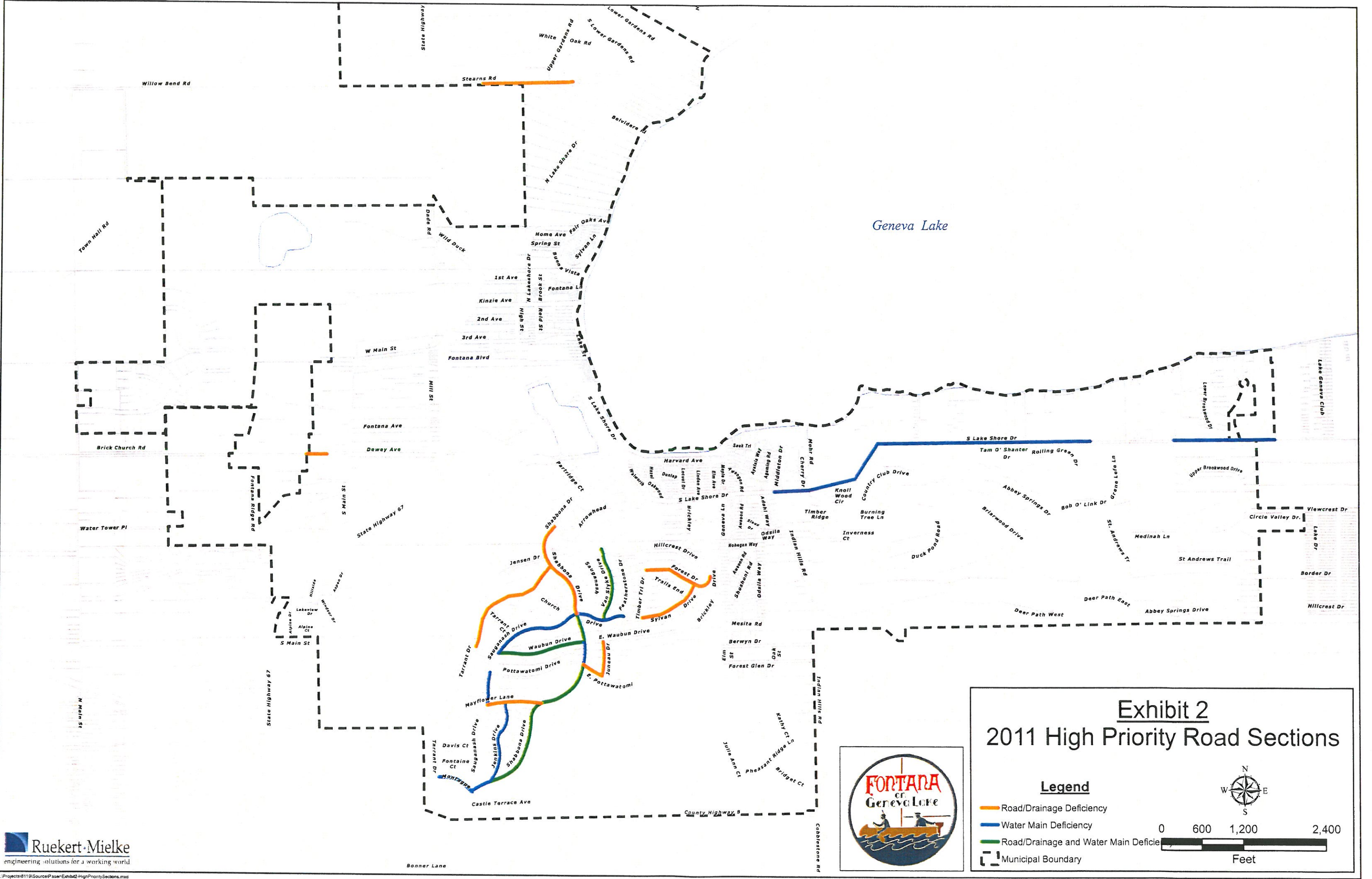
Exhibit 1

2011 PASER Rating

0 600 1,200 2,400

Feet





Geneva Lake

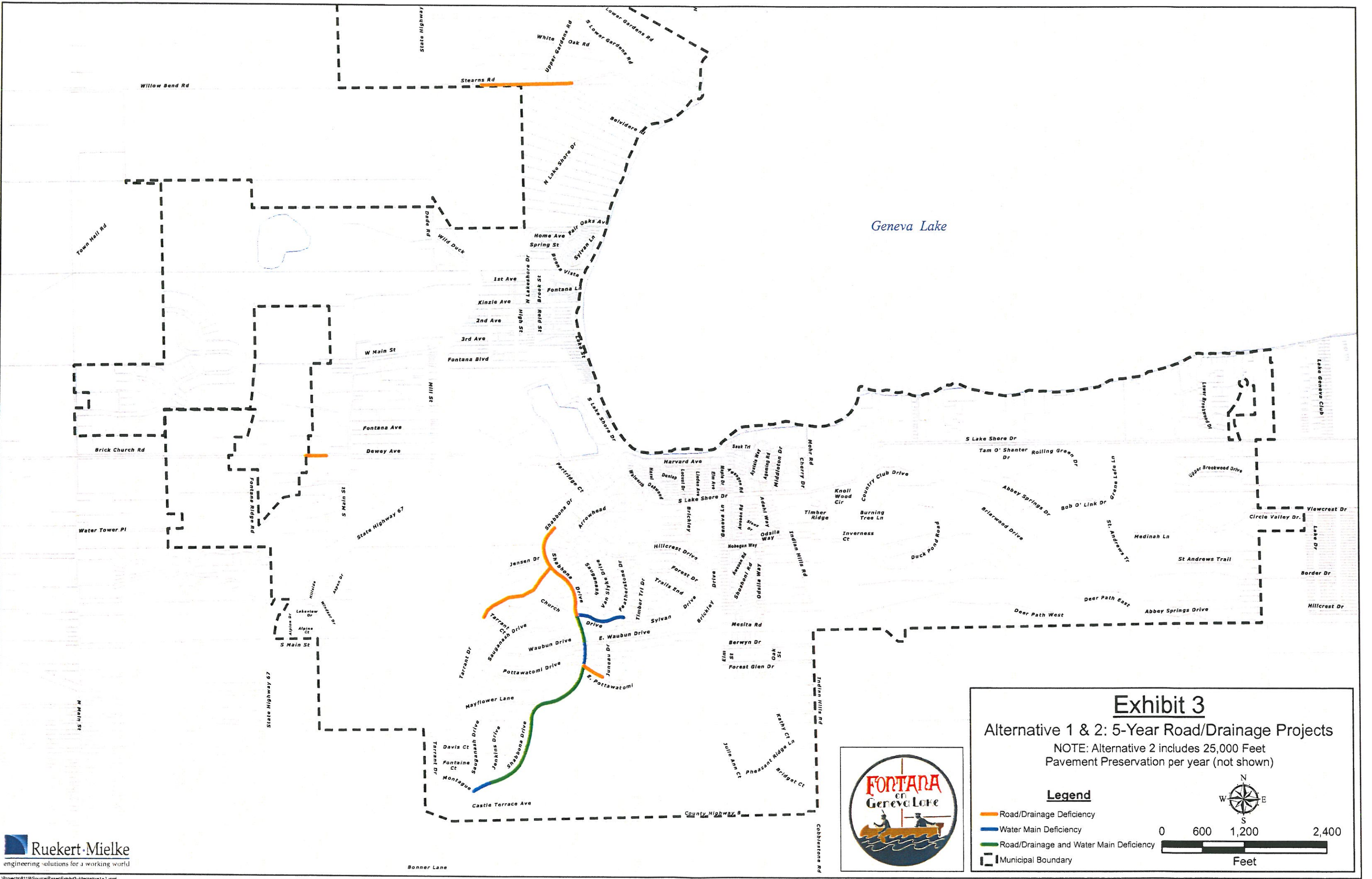
Exhibit 2

2011 High Priority Road Sections

Legend

- Road/Drainage Deficiency
- Water Main Deficiency
- Road/Drainage and Water Main Deficiency
- Municipal Boundary





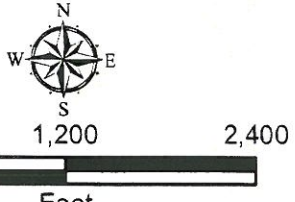
Geneva Lake

Exhibit 3

Alternative 1 & 2: 5-Year Road/Drainage Projects
 NOTE: Alternative 2 includes 25,000 Feet Pavement Preservation per year (not shown)

Legend

- Road/Drainage Deficiency
- Water Main Deficiency
- Road/Drainage and Water Main Deficiency
- Municipal Boundary



0 600 1,200 2,400
Feet

