








# Transportation & Community Facilities

## Map 6






### Fontana Comprehensive Plan

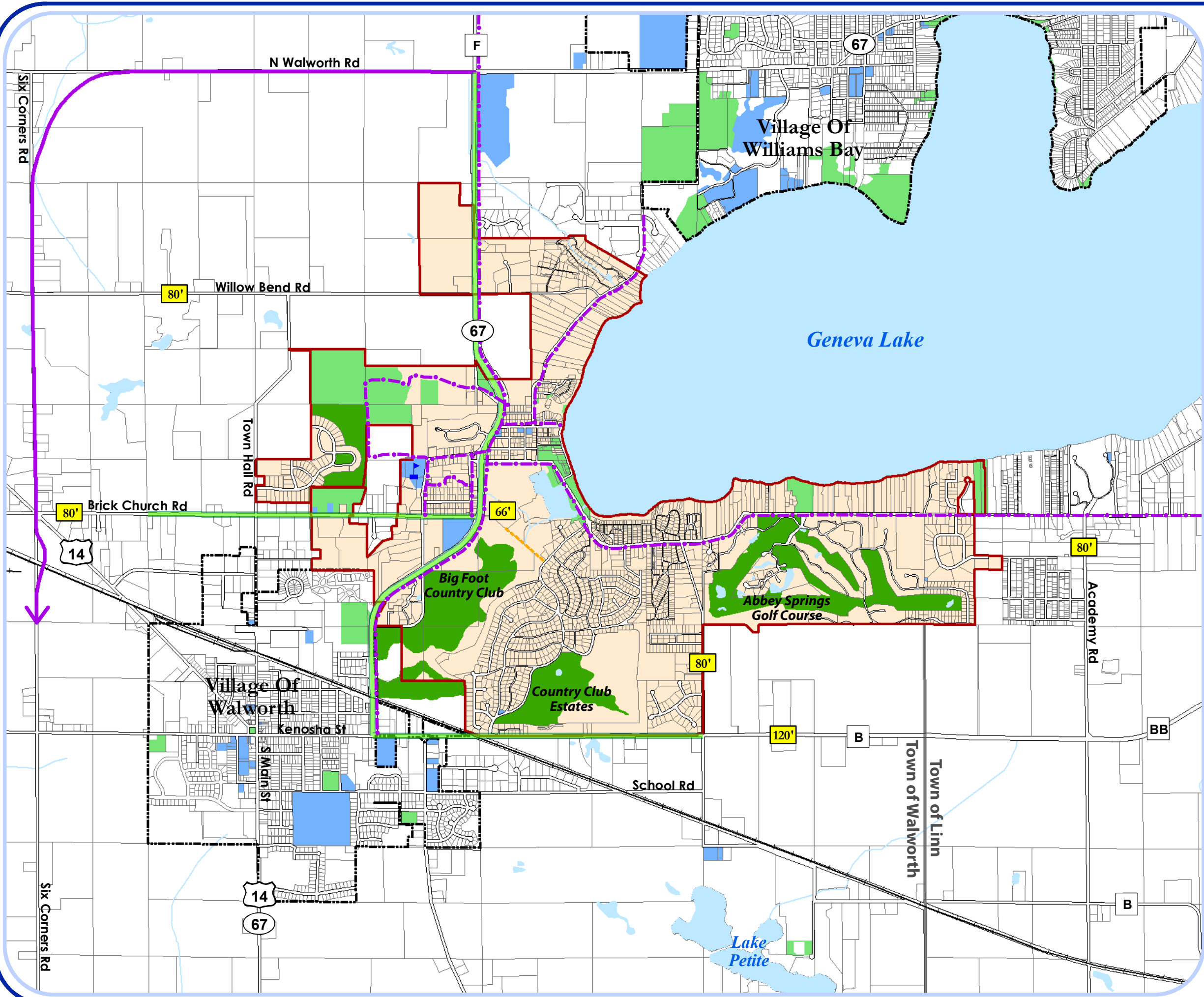
-  Village of Fontana
-  Other City/Village Boundary
-  Town Boundary
-  Parcel Line
-  Railroad
-  Surface Water
-  Right of Way

#### Existing Facilities



-  Community Facility Land Area
-  Public Park & Recreation Land Area
-  Private Recreation Land Area
-  School

#### Proposed Facilities

-  STH 67 Bypass
-  Proposed Roads
-  Right of Way Improvement
-  Proposed On-Street Bike Lane
-  Green Gateway



Source: ESRI, Walworth Co LIO, SEWRPC, V&A



October 7, 2009  
**VANDEWALLE & ASSOCIATES INC.**  
 Shaping places, shaping change