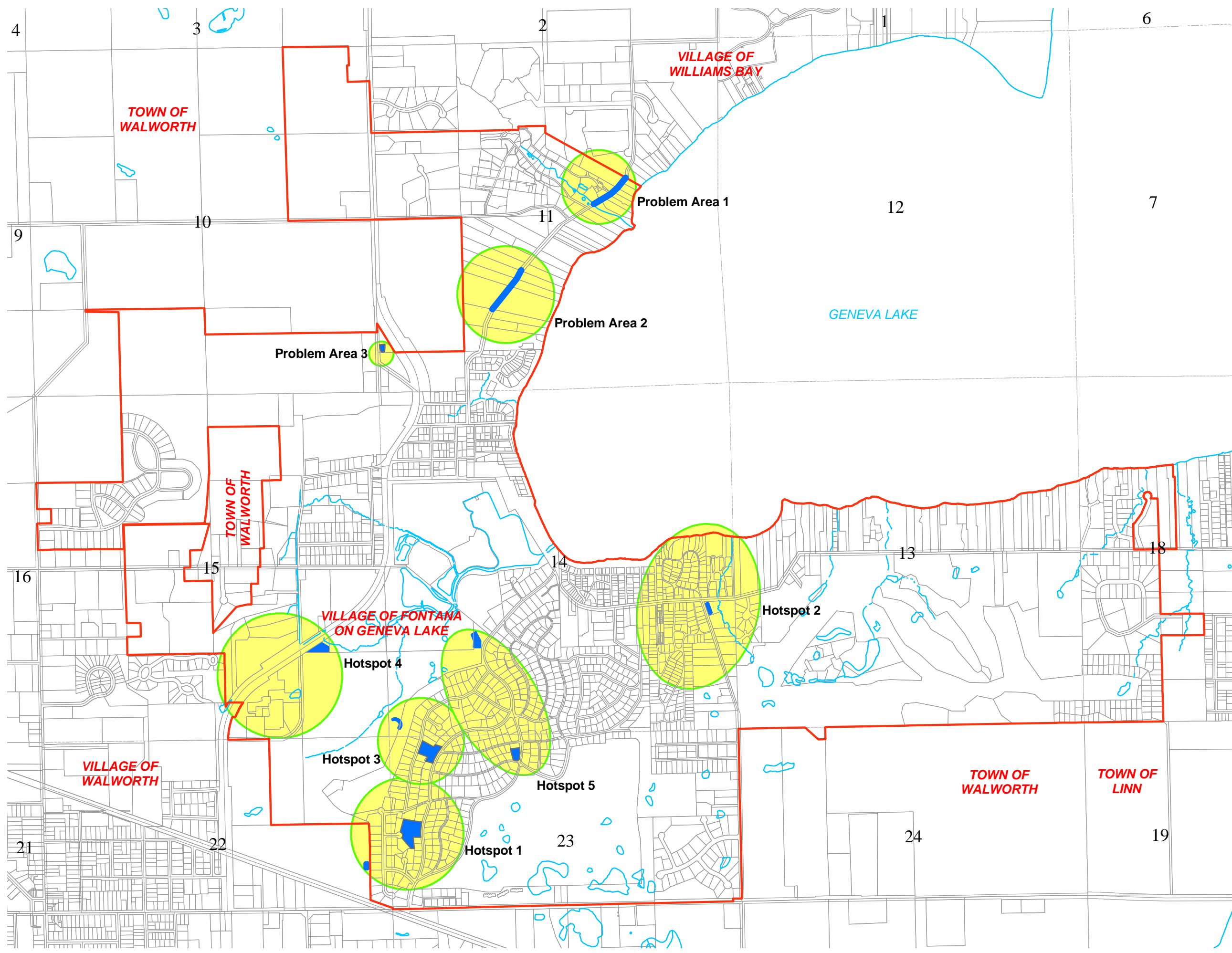







EXHIBIT 11

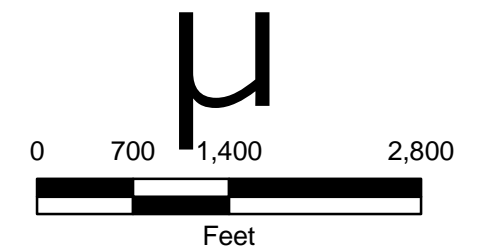
**HOT SPOTS MAP OF
THE STORM WATER
MANAGEMENT SYSTEM
PLANNING AREA**

**VILLAGE OF FONTANA-
ON-GENEVA LAKE
WALWORTH COUNTY,
WISCONSIN**



Legend

-  Municipal Boundary
-  Water
-  Hot Spots



Source: Cadastral-Walworth County